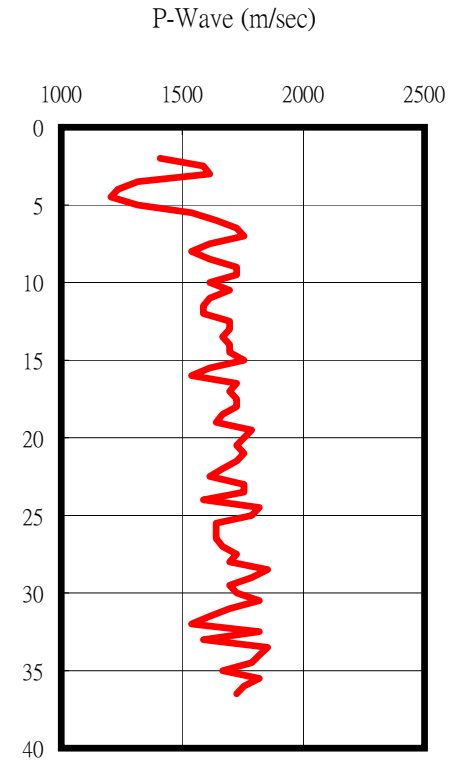
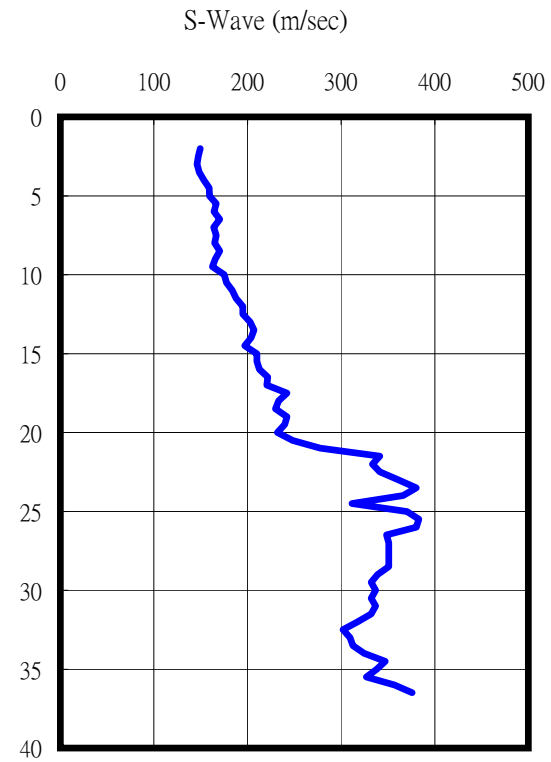
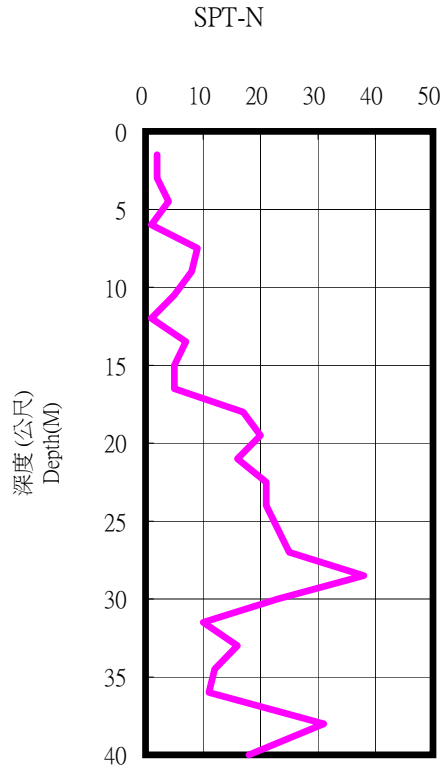
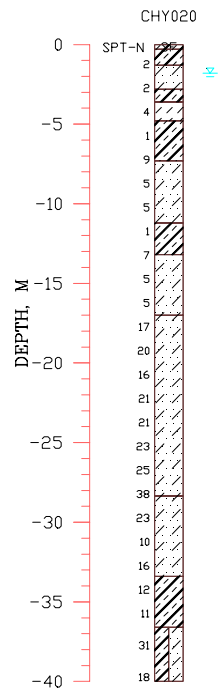
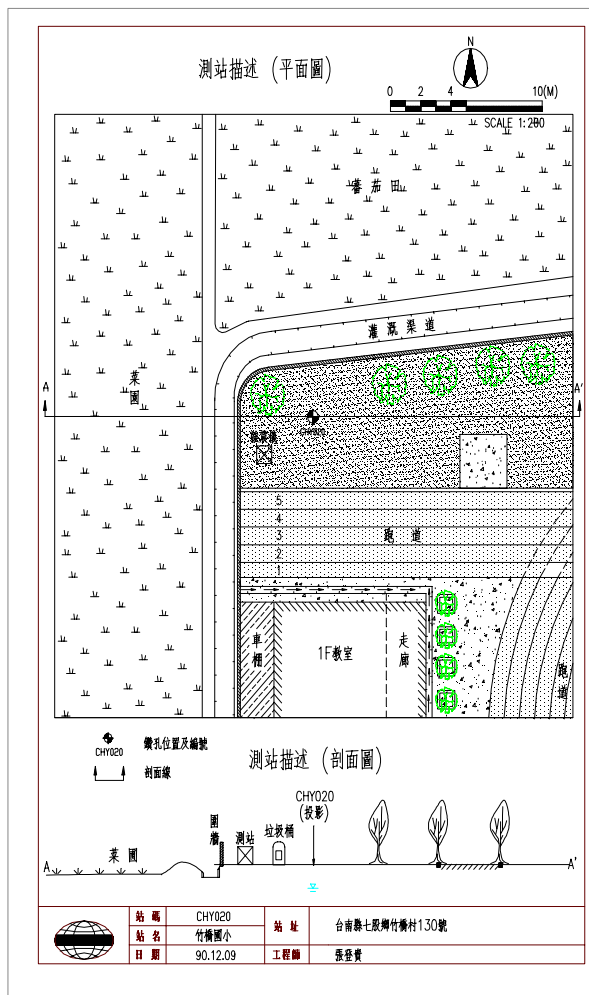


台南縣竹橋國小(CHY020)

TM2

162939.0000 2556056.0000





- 1.本測站位於校園後側西北角隅處.
- 2.測站西側緊鄰圍牆(距約1.1米),圍牆外為深度約為測站地表面下0.9公尺之灌溉渠道,渠道外則為廣大之菜園;測站南側為寬約7米之PU跑道,跑到南側為一樓之RC教室.