

嘉義縣秀林國小(CHY038)

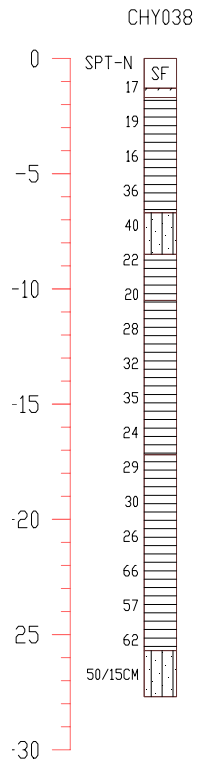
TM2

193564.0000 2603758.0000

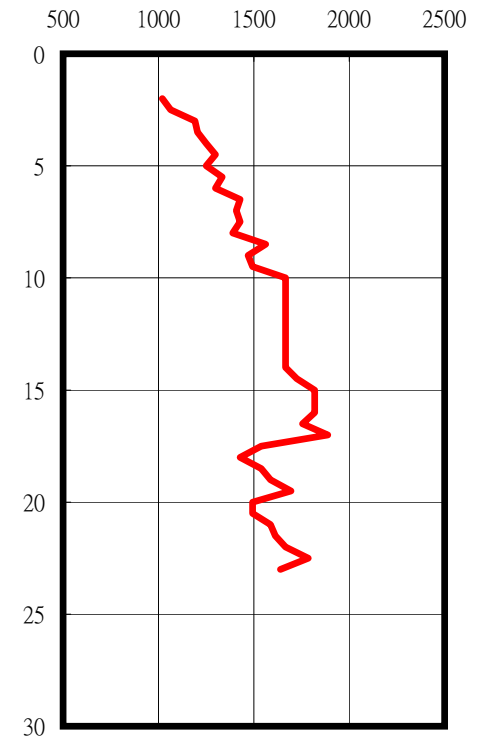
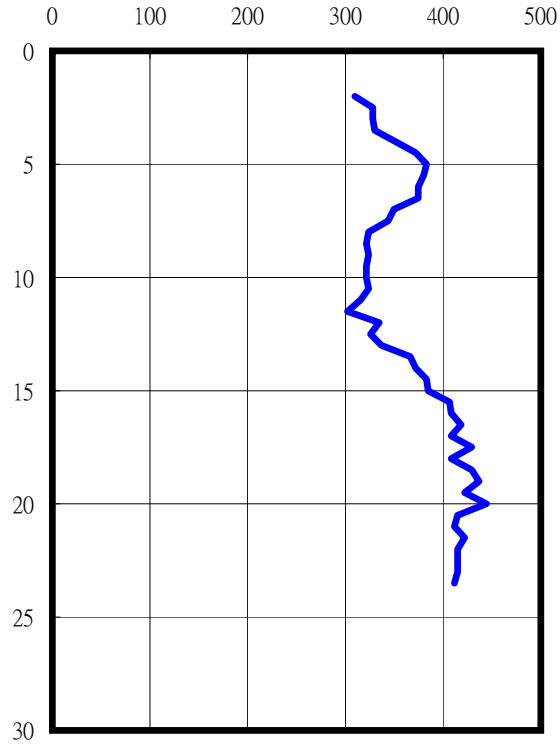
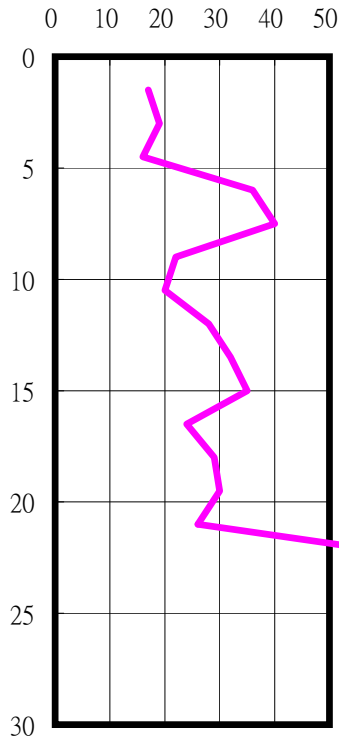
SPT-N

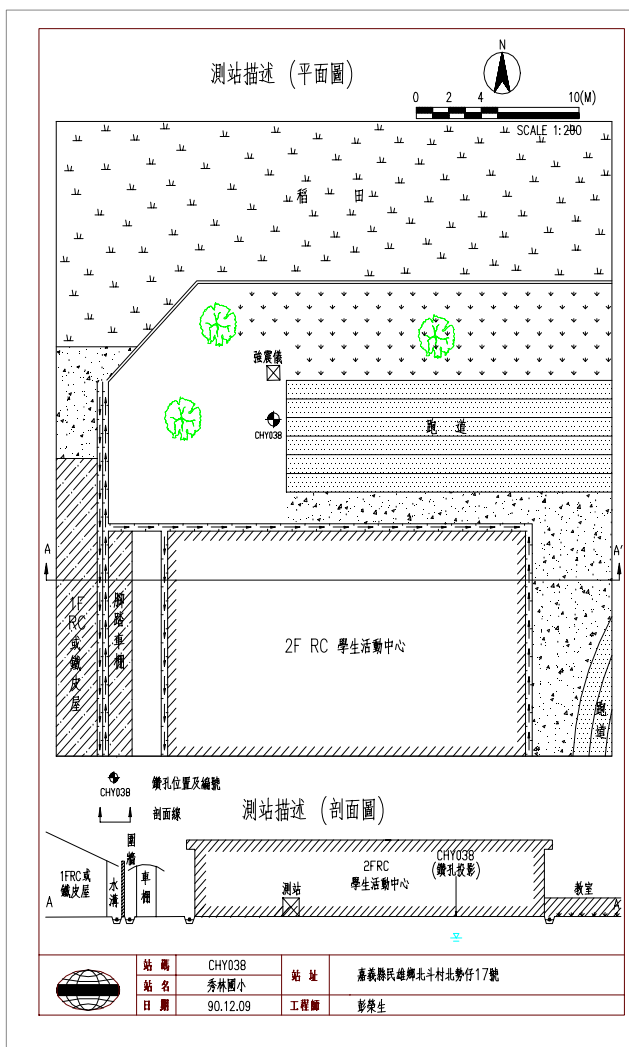
S-Wave (m/sec)

P-Wave (m/sec)



深度(公尺)
Depth(M)





- 1.本測站位於校園內北北西側,學生活動中心後方,緊鄰圍牆(約一米高).
- 2.測站西側圍牆外是住戶,測站北側圍牆外是稻田.