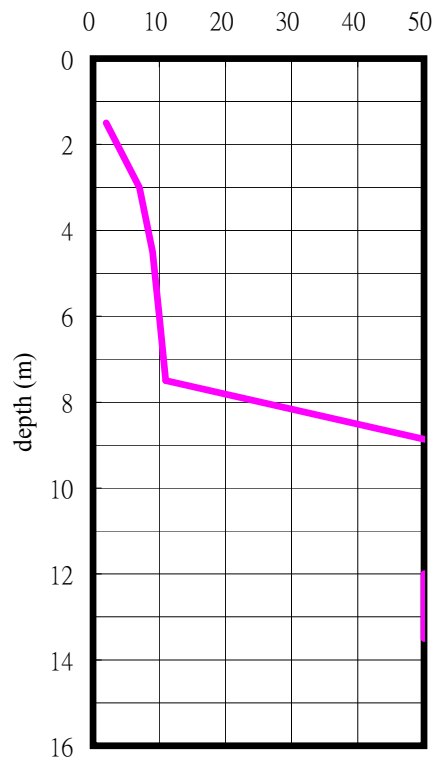


花蓮壽豐國小(HWA059)

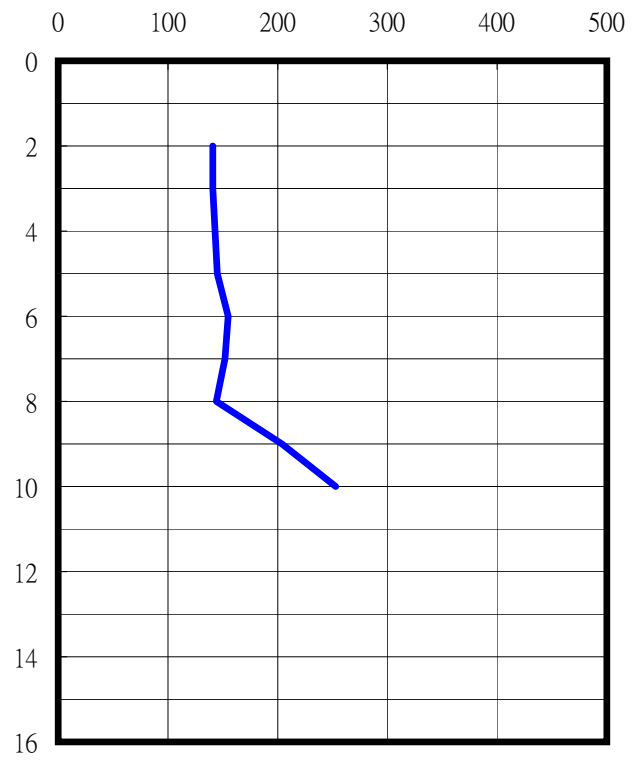
TM2

301719.9245 2640801.8541

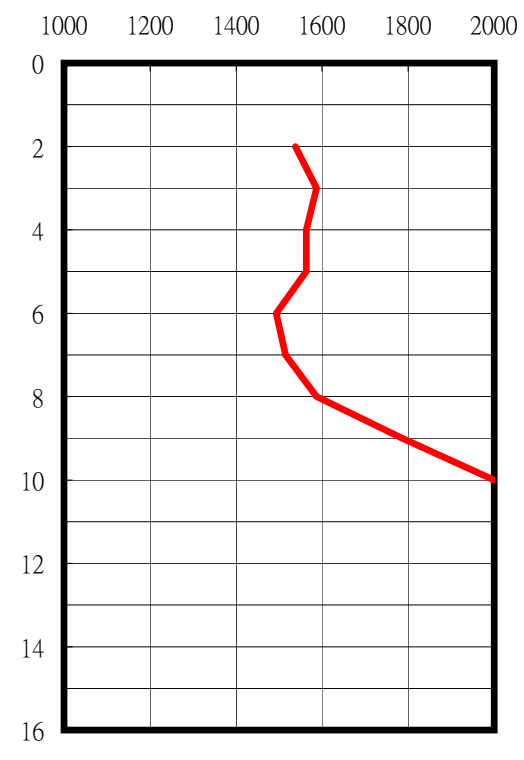
SPT-N

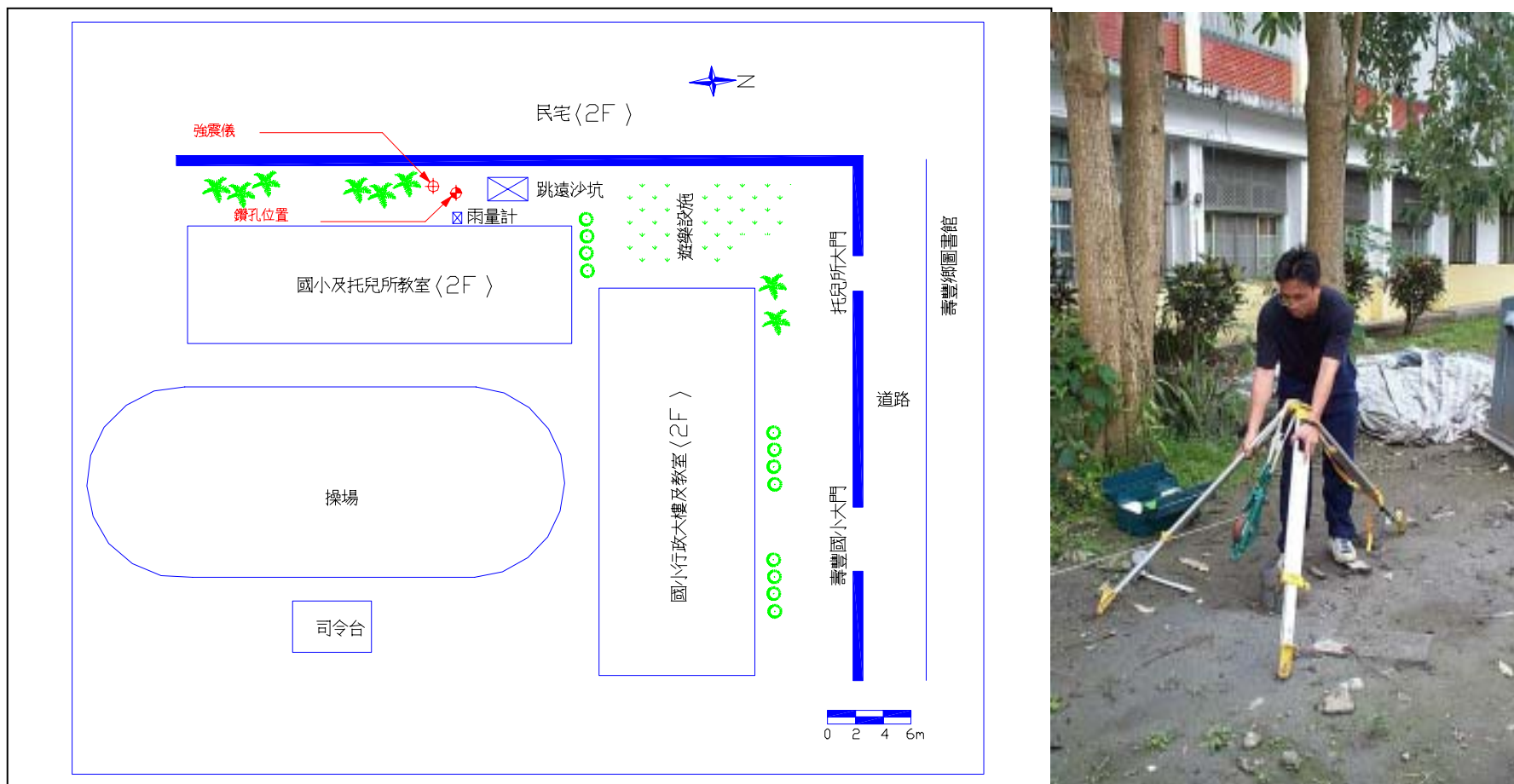


S-Wave



P-Wave





本強震儀位於壽豐國小內.花蓮縣壽豐鄉壽山路上,強震儀設置於學校西側之托兒所與圍牆間之花圃間.強震儀北側為兒童遊樂設施,校區內建物均為二樓的RC結構,托兒所大門正對壽豐鄉圖書館,西側圍牆外為二樓RC民宅.本探測孔位緊鄰強震儀約2m,孔深為13.5m.