

宜蘭同樂國小(ILA039)

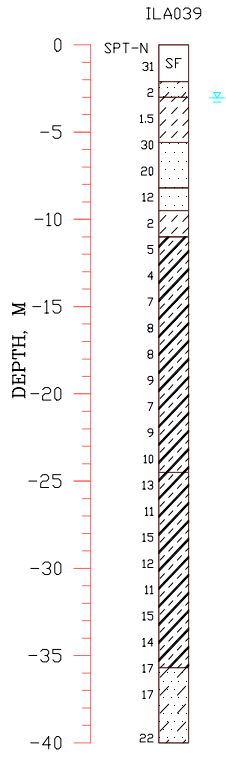
TM2

322961.0000 2740006.0000

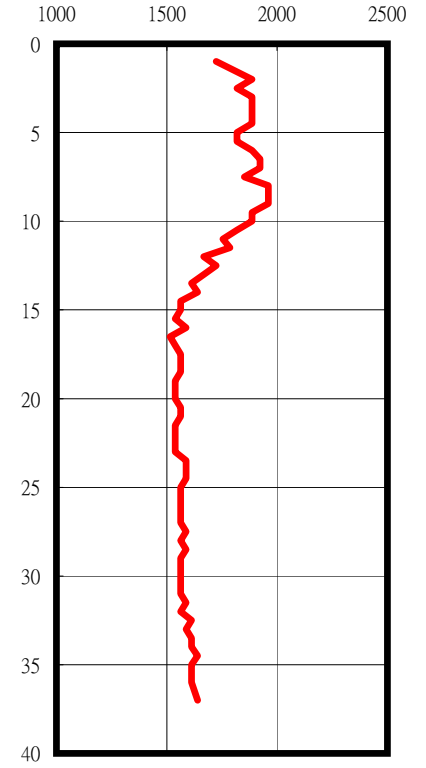
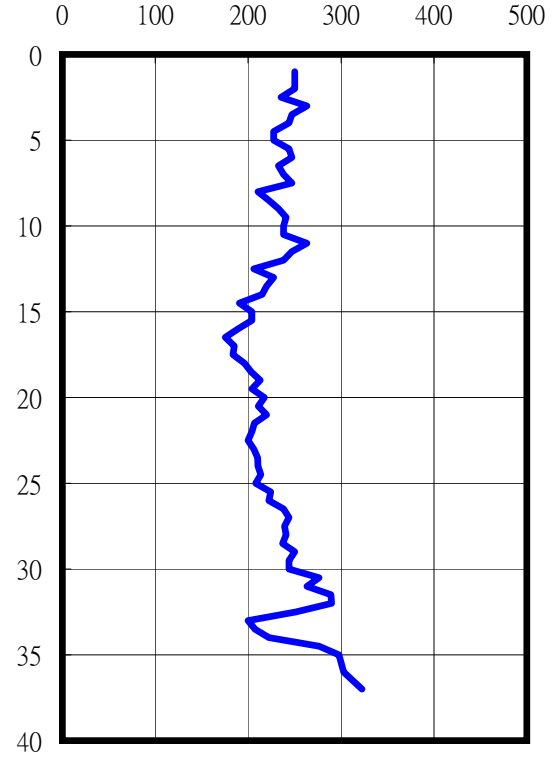
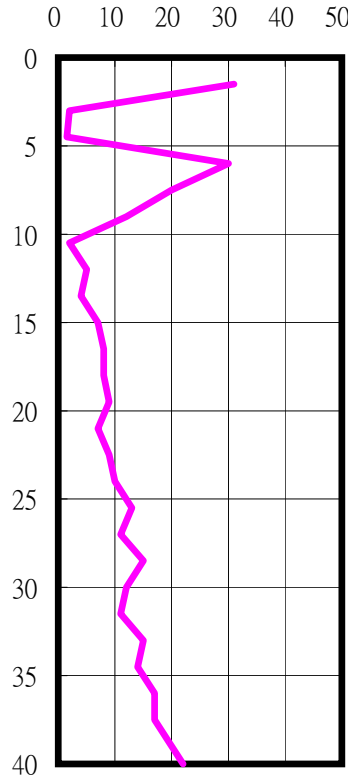
SPT-N

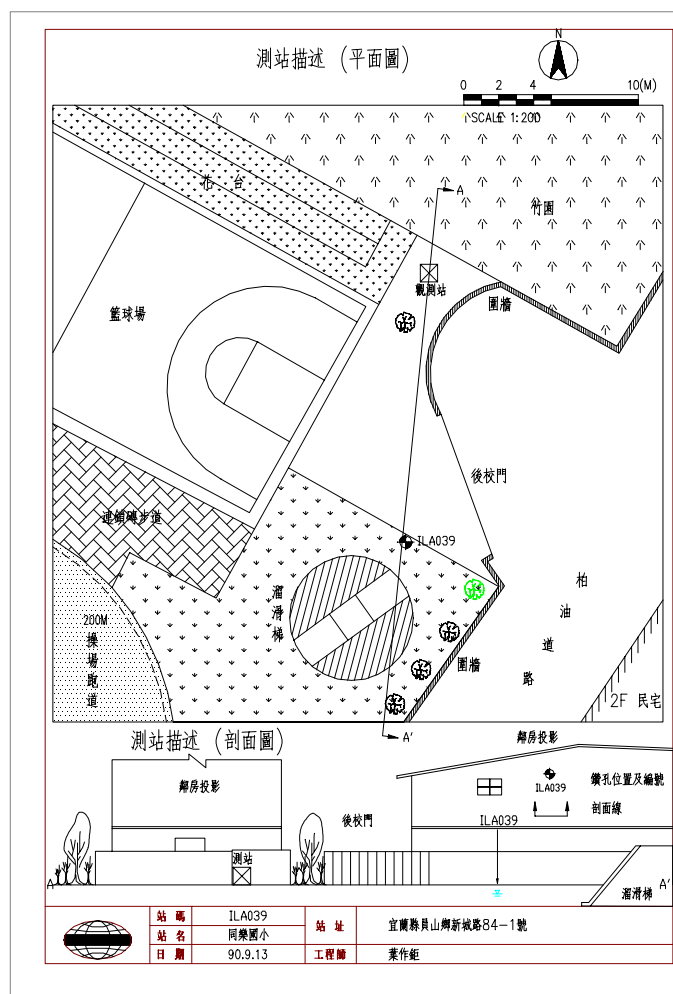
S-Wave (m/sec)

P-Wave (m/sec)



深度 (公尺)
Depth (M)





強震儀測站位於同樂國小東北側後門旁，鑽孔約位於測站南方15M，測站北方為一40M*30M之竹園；西方及西南方為校區，2層樓高教室約距測站40M，其餘附近多為球場及操場，測站東方及東南方多為樓高2~4M之民宅。