

宜蘭廣興國小(ILA046)

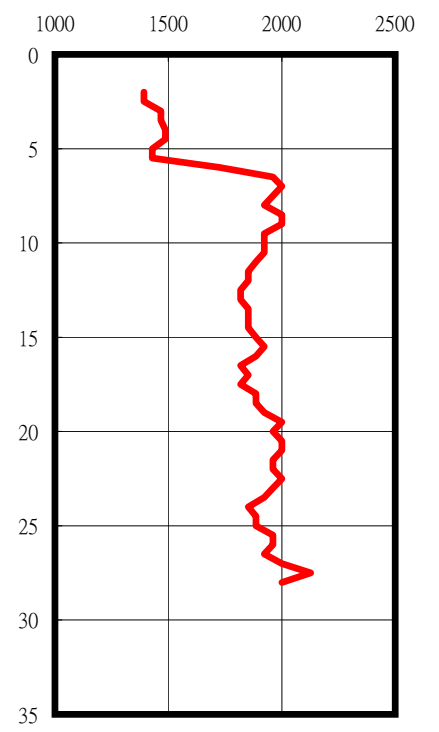
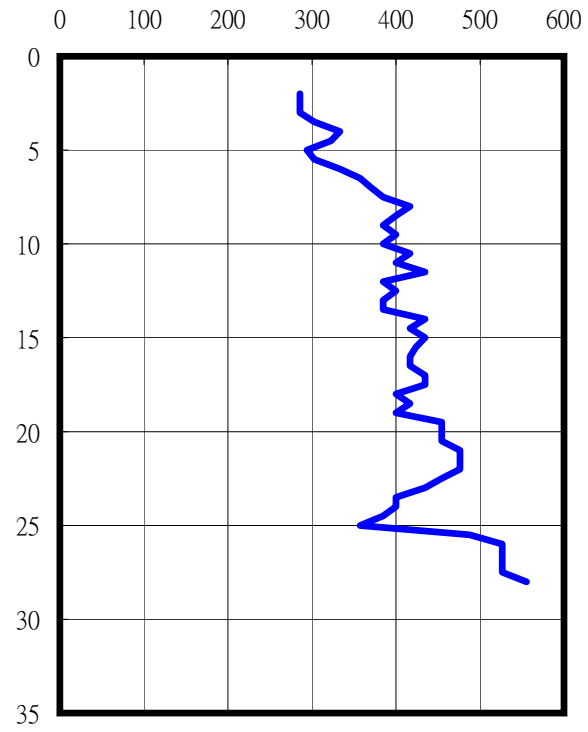
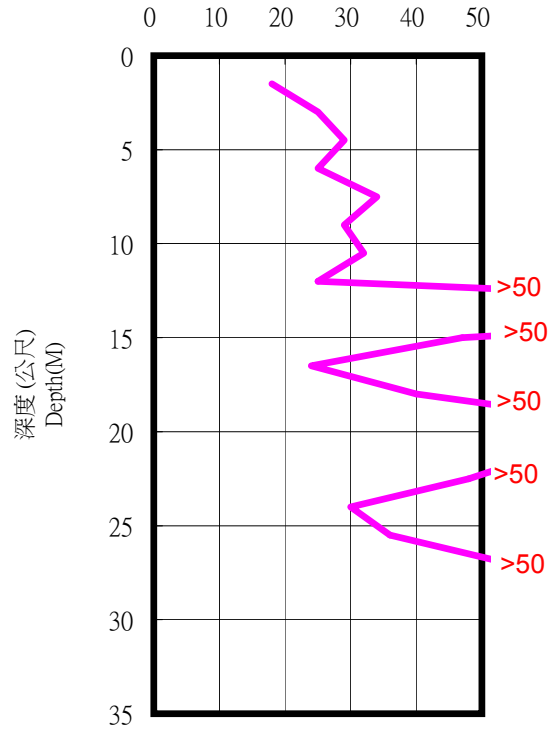
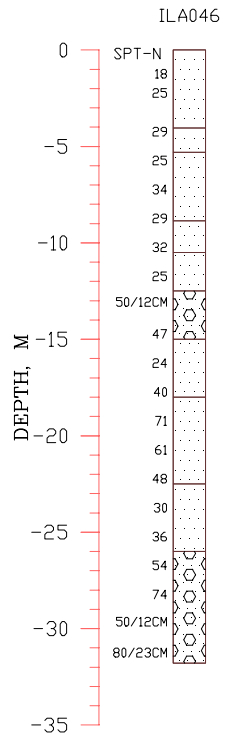
TM2

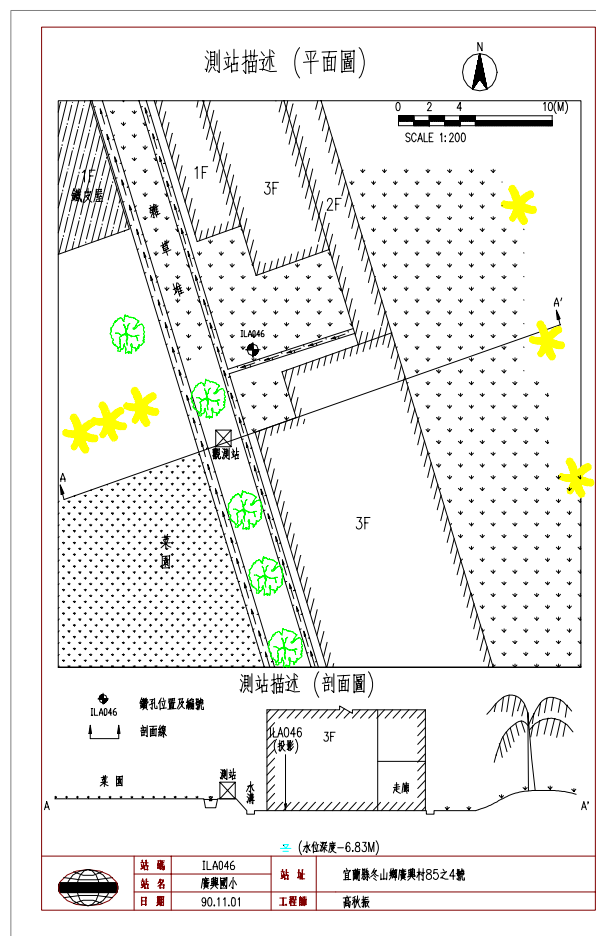
324297.0000 2729092.0000

SPT-N

S-Wave (m/sec)

P-Wave (m/sec)





1. 本強震儀測站位廣興國小校園西側。
2. 測站東側為3F之教室與行政之建物，西側鄰地為私有菜園地，測站既座落於約3公尺寬且呈南北向之雜草堆帶上(其間有數道樹林)，約較建物地表高約0.8~1.0m，測站西北側有一地下水水質監測站。