

宜蘭氣象站(ILA049)

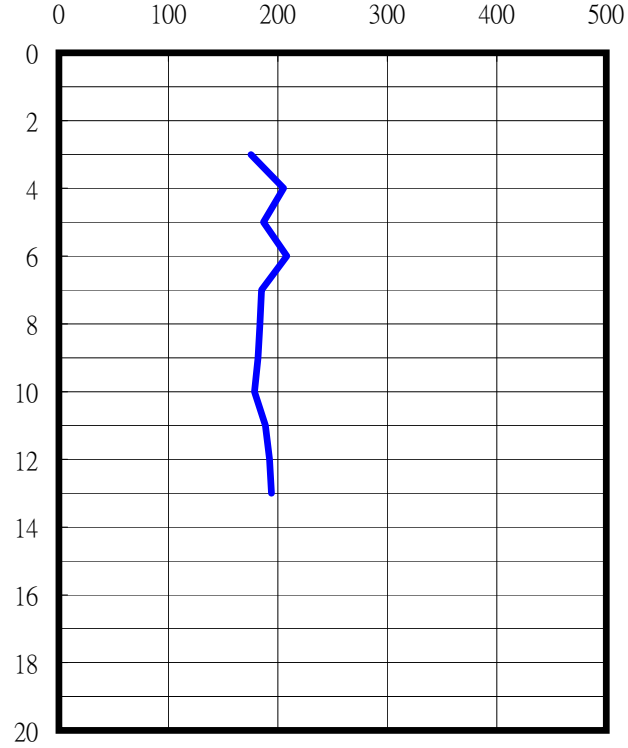
TM2

325647.4652 2740020.6842

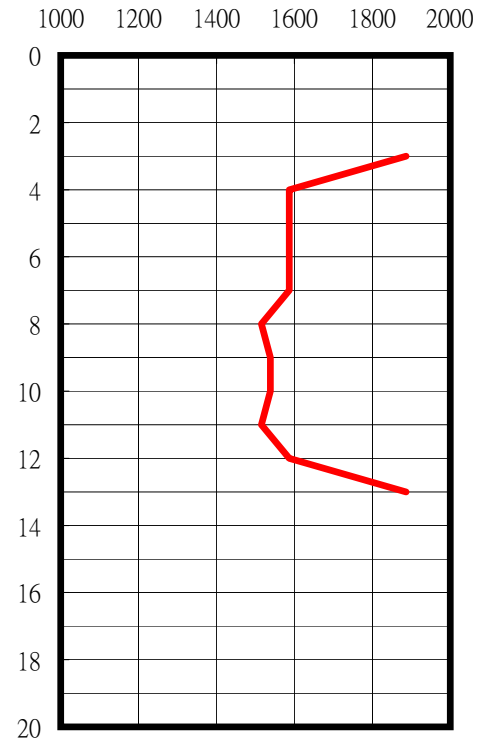
SPT-N

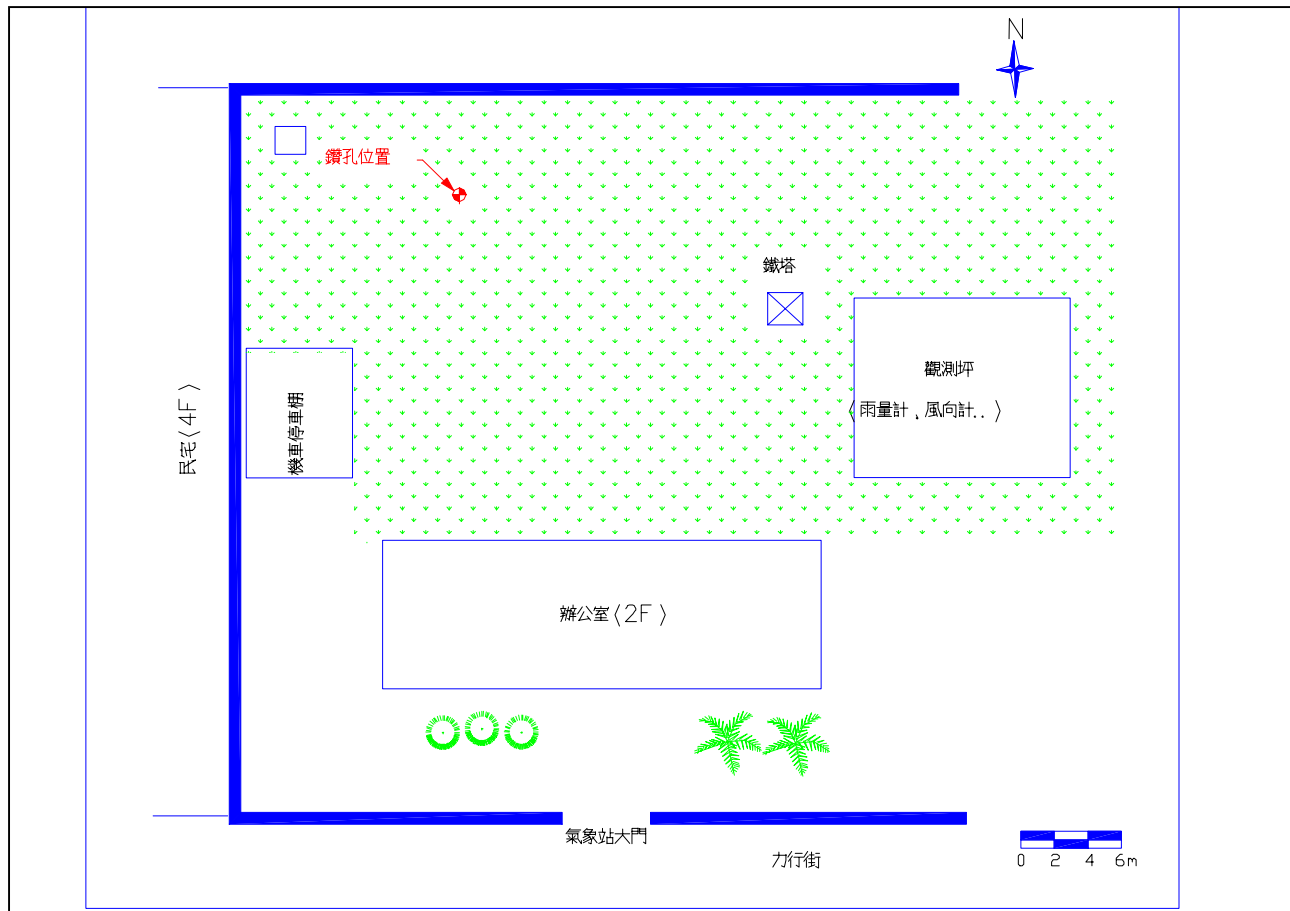


S-Wave



P-Wave





本強震儀設於宜蘭氣象站內.宜蘭氣象站位於宜蘭縣宜蘭市力行街旁,強震儀設置於氣象站內西北側圍牆邊,其餘周圍為綠意盎然之草地.強震儀西側為兩層樓之RC結構民宅,南側為主要行政中心(2F)及機車停車場,東南側草坪上為氣象觀測,紀錄之觀測坪.本探測孔位緊鄰強震儀約2.0m,孔深為17.6m.