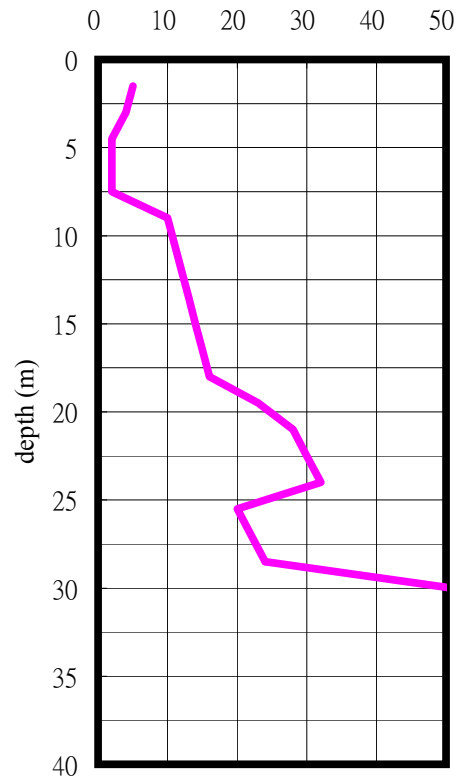


高雄氣象站(KAU045)

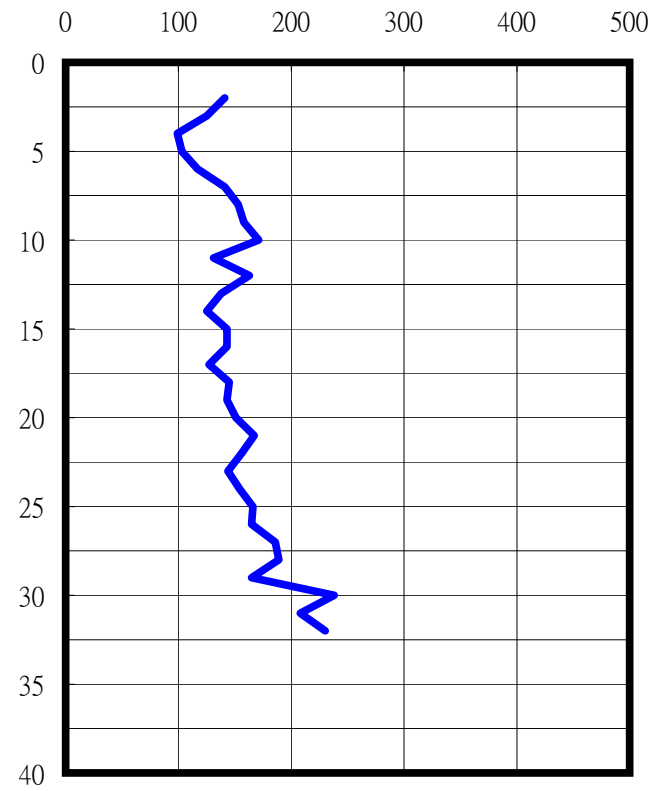
TM2

178836.1965 2496602.9196

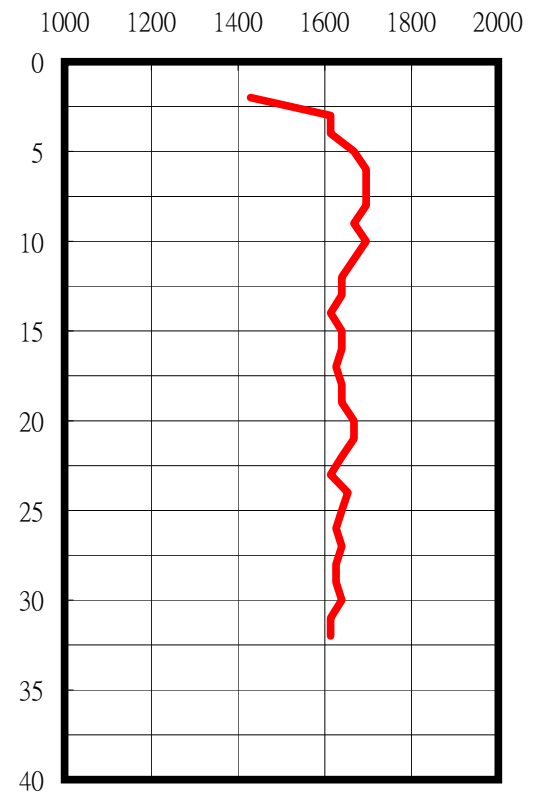
SPT-N

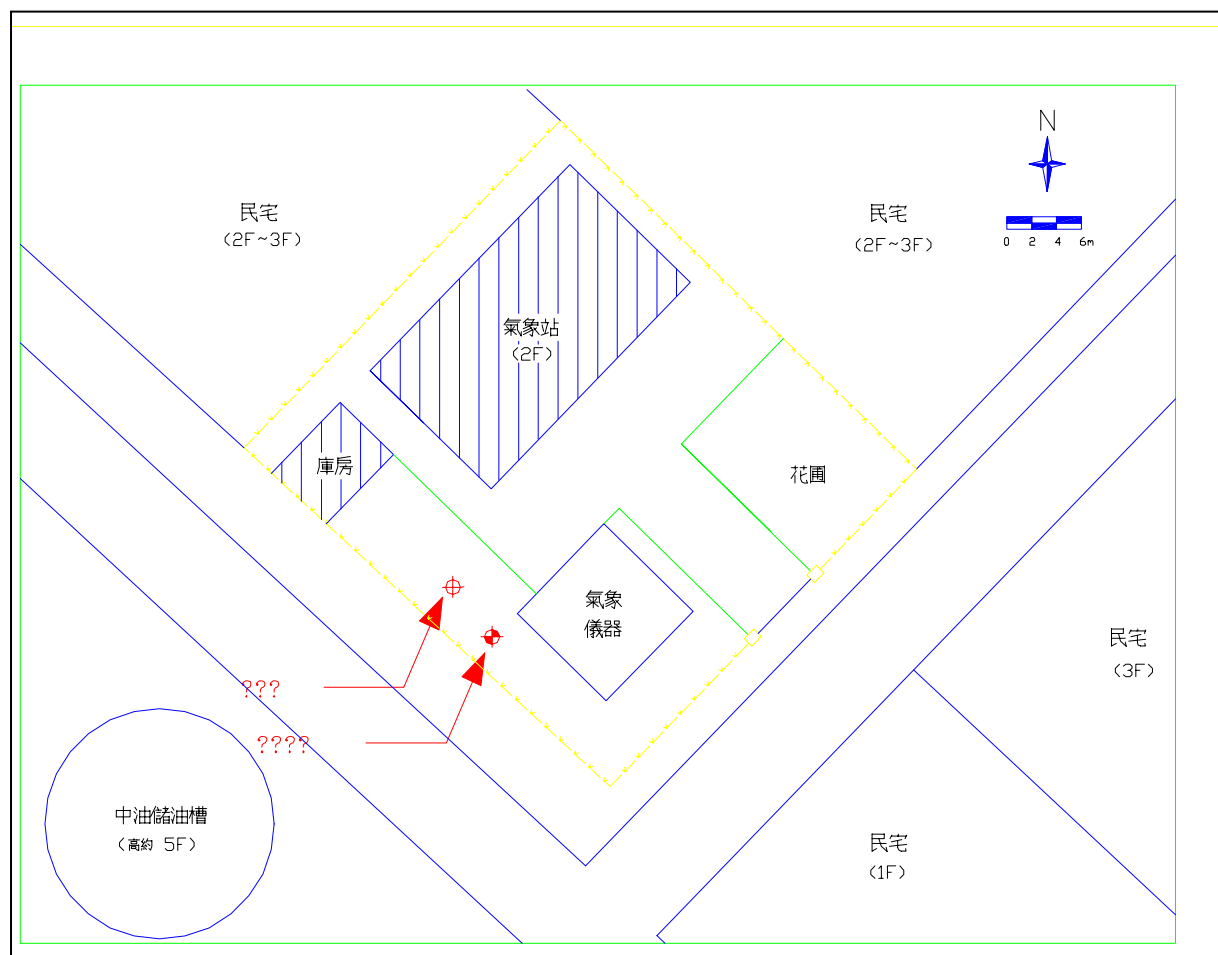


S-Wave



P-Wave





本測站位於高雄氣象站內.高雄氣象站座落於高雄市前鎮區漁港邊,本站靠海甚近,站內除一棟兩層樓之辦公室外並無其他建物.本強震儀設置於大門左側牆邊,其北側為氣象站之辦公室,東側與南側為2至3層樓之民宅,西側為中油儲油槽基地.本探測孔位於強震儀東南側2m處,孔深為35.0m.