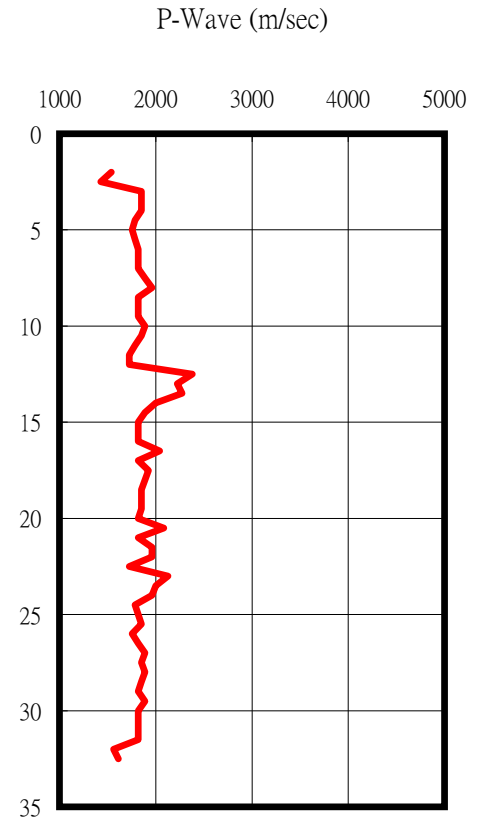
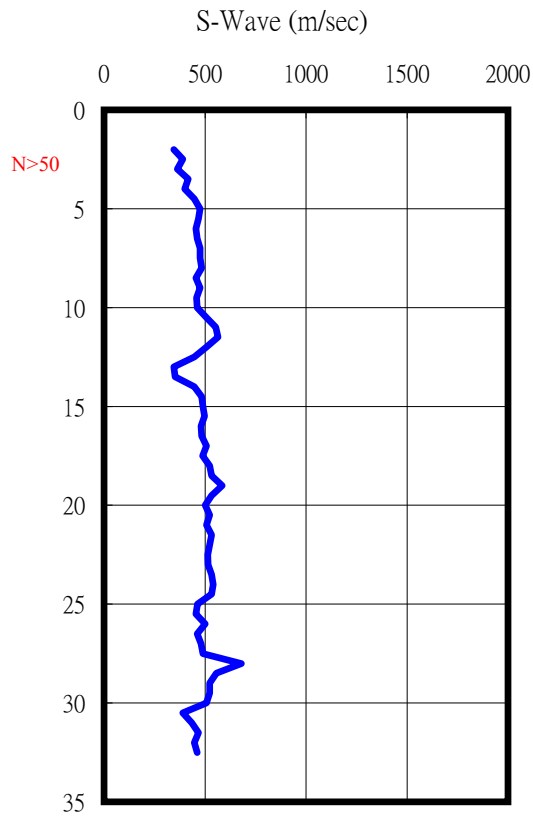
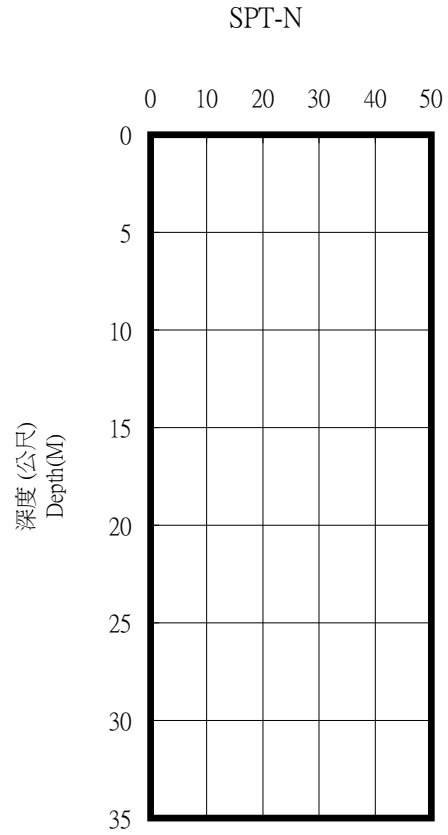
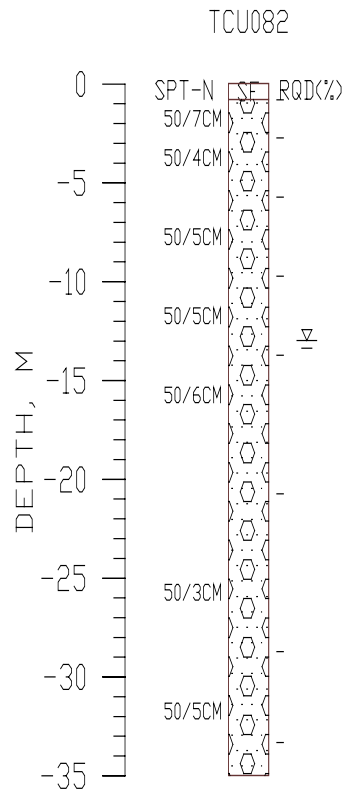


台中市台中氣象站(TCU082)

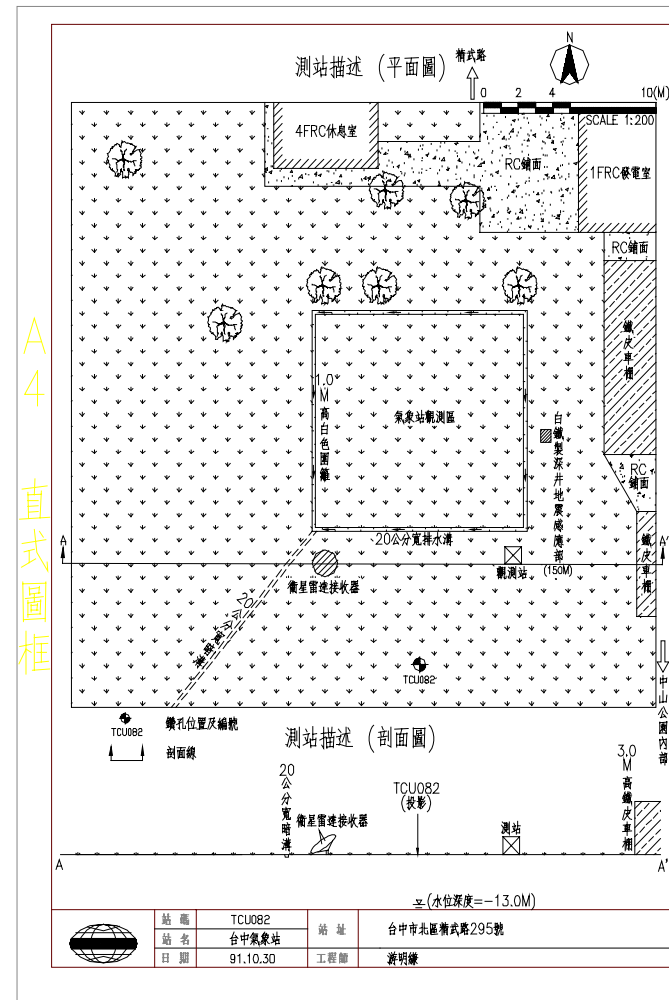
TM2

217075 2671430





A4 直式圖框



本測站之強震儀設置於台中氣象站內.台中氣象站為於台中市北區之台中公園北側之近精武路旁.本強震儀設置於測站後方草坪上,其北側為氣象站之兩層及一層樓小型之建築物,另三側則為台中公園枝草評與花圃,再其南側附近有一高約三層樓高之儲水塔.本探測孔則位於強震儀之西南側之草坪上,孔深為5m.